
















Reproduced with the permission
of the controller of HMSO.
Licence No: AR 189685

- KEY**
-  APPLICATION BOUNDARY
 -  EXTRACTION BOUNDARY
 -  PROPOSED PHASE BOUNDARY
 -  EXISTING CONTOURS AT 1.0m INTERVALS
 -  EXISTING SPOT HEIGHTS (METRES AOD)
 -  PROPOSED CONTOURS AT 1.0m INTERVALS
 -  ROUTE OF OLD CANAL
 -  FOOTPATH
 -  BRIDLEWAY
 -  PROPOSED GRASSED SCREEN BUND
 -  EXISTING TREES
 -  EXISTING HEDGES
 -  PROPOSED TREE AND SHRUB PLANTING

Brett
Brett Aggregates Limited
 CO Group Planning and Development
 Robert Gray Oliver,
 Milton Manor Farm, Aylesford Road
 Canterbury, Kent, CT4 7PP Tel: 01227 829000

DAVID JARVIS ASSOCIATES
 Landscape Architects & Landscape Planners
 David Jarvis Associates Ltd
 1 Tennyson Street
 SHARNBOROUGH WILSHIRE NN1 5DT
 Tel: 01793 612133 Fax: 01793 613805
 Email: dj@DavidJarvis.co.uk

Project
ROUNDHOUSE FARM

Drawing Title
**PHASE 1
 AND SETTING OUT**
 Scale 1:2500 AT A1 | Date
 1:5000 AT A3 | **APRIL 2006**
 Drawn: *MCP* Plan No: **4a**